



# IN AN EMERGENCY, CALL:

- SECURITY BANKSTOWN  
EXTN: 6444 OR 1300 737 003
- EMERGENCY SERVICES (0) 000

## CAMPUS ACCESS BANKSTOWN

### CAMPUS ADDRESS

74 Rickard Road,  
Bankstown 2200

### ACCESS CROSS STREET

Chapel Road

### GPS COORDINATES

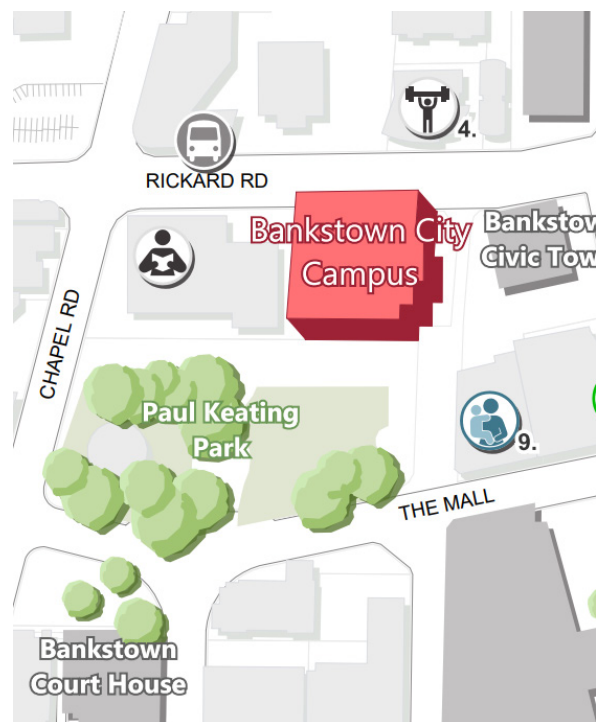
-33.914684, 151.035688

### CAMPUS SAFETY AND SECURITY LOCATION

Ground floor

### LOCAL PHONE NUMBER

(02) 9772 6444



MY LOCATION

MY PHONE NUMBER



# IN AN EMERGENCY, CALL:

- SECURITY CAMPBELLTOWN  
EXTN: 3444 OR 1300 737 003
- EMERGENCY SERVICES (0) 000

## CAMPUS ACCESS CAMPBELLTOWN

### CAMPUS ADDRESS

Narellan Road,  
Campbelltown 2560

### ACCESS CROSS STREET

Gilchrist Dr / Goldsmith Ave

### GPS COORDINATES

-34.068229, 150.802319

### CAMPUS SAFETY AND SECURITY LOCATION

Building 5

### LOCAL PHONE NUMBER

(02) 4620 3444



MY LOCATION

MY PHONE NUMBER



# IN AN EMERGENCY, CALL:

- SECURITY HAWKESBURY  
EXTN: 1361 OR 1300 737 003
- EMERGENCY SERVICES (0) 000

## CAMPUS ACCESS HAWKESBURY

### CAMPUS ADDRESS

Bourke Street,  
Richmond 2753

### ACCESS CROSS STREET

College Drive

### GPS COORDINATES

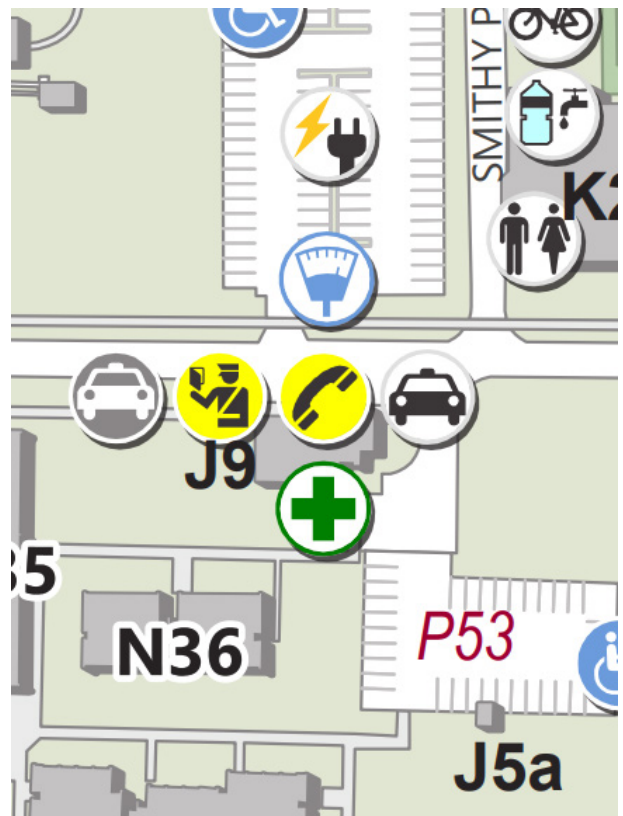
-33.606102, 150.755773

### CAMPUS SAFETY AND SECURITY LOCATION

Building J9

### LOCAL PHONE NUMBER

(02) 4570 1361



MY LOCATION

MY PHONE NUMBER



# IN AN EMERGENCY, CALL:

- **SECURITY LIVERPOOL**  
**EXTN: 8686 OR 1300 737 003**
- **EMERGENCY SERVICES (0) 000**

## CAMPUS ACCESS LIVERPOOL

### CAMPUS ADDRESS

100 Macquarie Street,  
Liverpool 2170

### ACCESS CROSS STREET

Cnr Elizabeth and George St

### GPS COORDINATES

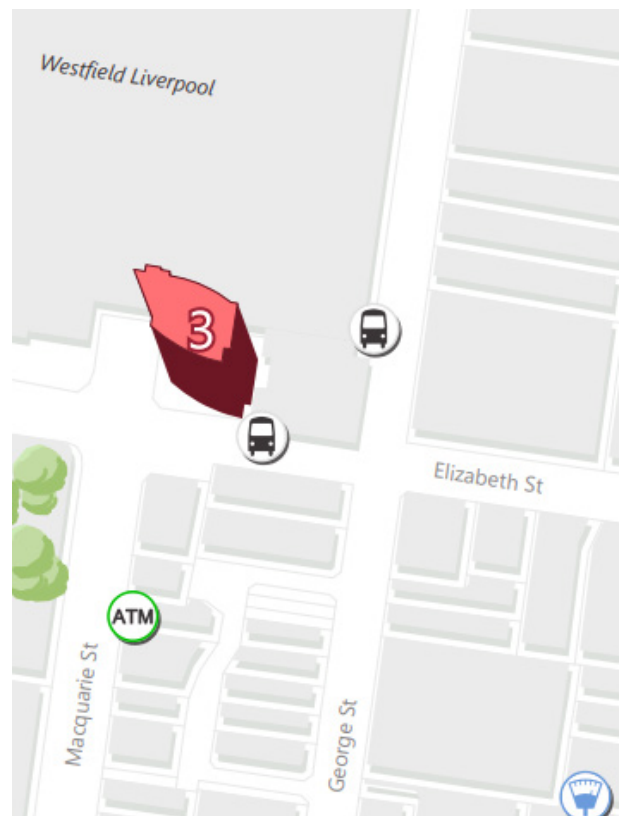
-33.920203, 150.924537

### CAMPUS SAFETY AND SECURITY LOCATION

Ground Floor

### LOCAL PHONE NUMBER

(02) 9165 8686



MY LOCATION

MY PHONE NUMBER



# IN AN EMERGENCY, CALL:

- **SECURITY NIRIMBA**  
**EXTN: 4001 OR 1300 737 003**
- **EMERGENCY SERVICES (0) 000**

## CAMPUS ACCESS NIRIMBA

### CAMPUS ADDRESS

Quakers Hill Parkway,  
Schofields 2762

### ACCESS CROSS STREET

Eastern Road

### GPS COORDINATES

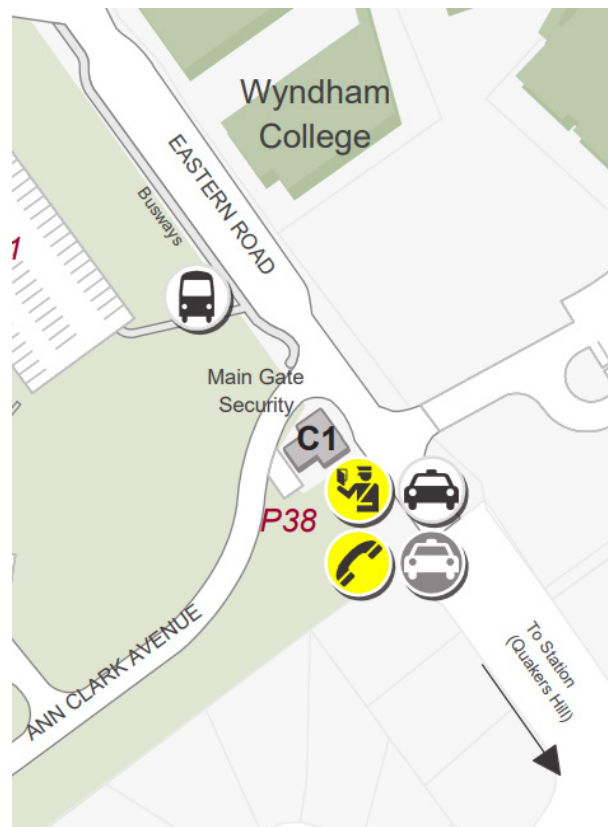
-33.726645, 150.879762

### CAMPUS SAFETY AND SECURITY LOCATION

Building C1

### LOCAL PHONE NUMBER

(02) 9852 4001



MY LOCATION

MY PHONE NUMBER



# IN AN EMERGENCY, CALL:

→ SECURITY PARRAMATTA SOUTH  
EXTN: 9169 OR 1300 737 003

→ EMERGENCY SERVICES (0) 000

## CAMPUS ACCESS PARRAMATTA SOUTH

### CAMPUS ADDRESS

Corner Victoria Road and James  
Ruse Drive, Rydalmere 2116

### ACCESS CROSS STREET

Railway Street

### GPS COORDINATES

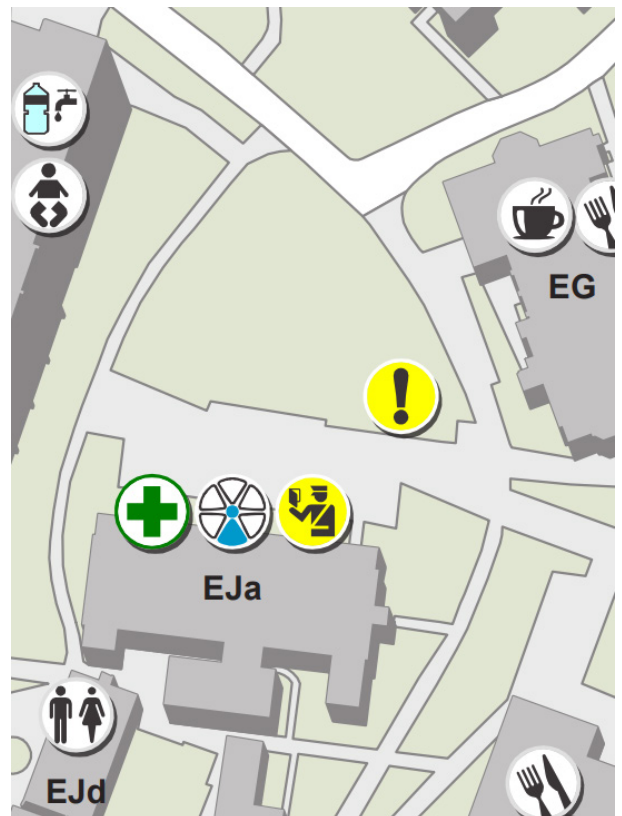
-33.809094, 151.027530

### CAMPUS SAFETY AND SECURITY LOCATION

Building EJa

### LOCAL PHONE NUMBER

(02) 9685 9169



MY LOCATION

MY PHONE NUMBER



# IN AN EMERGENCY, CALL:

- SECURITY PARRAMATTA CITY  
EXTN: 8111 OR 1300 737 003
- EMERGENCY SERVICES (0) 000

## CAMPUS ACCESS PARRAMATTA CITY (1PSQ)

### CAMPUS ADDRESS

169 Macquarie Street,  
Parramatta 2150

### ACCESS CROSS STREET

Smith Street

### GPS COORDINATES

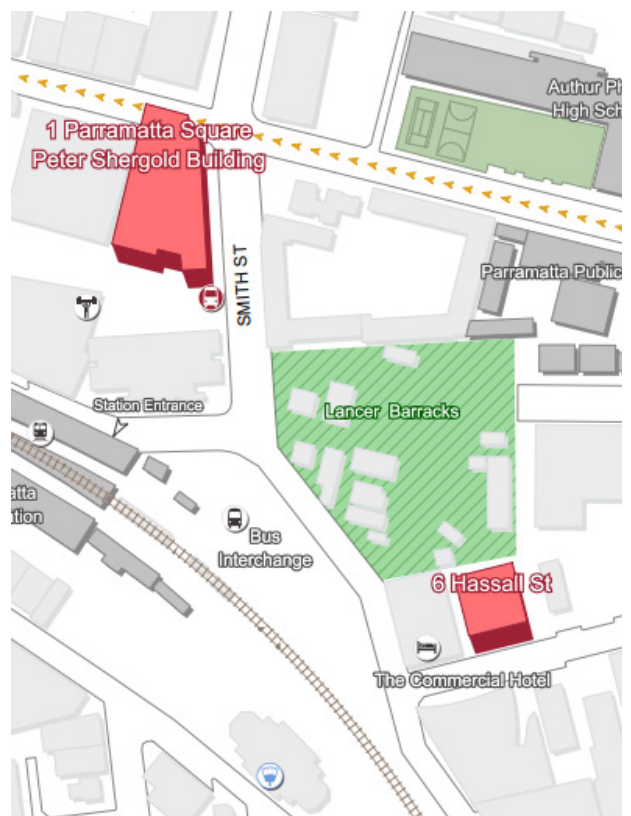
-33.815700, 151.005801

### CAMPUS SAFETY AND SECURITY LOCATION

Ground Floor

### LOCAL PHONE NUMBER

(02) 9183 8111



MY LOCATION

MY PHONE NUMBER





# IN AN EMERGENCY, CALL:

- SECURITY PARRAMATTA PEIH  
EXTN: 9890 OR 1300 737 003
- EMERGENCY SERVICES (0) 000

## CAMPUS ACCESS PARRAMATTA CITY (PEIH)

### CAMPUS ADDRESS

6 Hassall Street,  
Parramatta 2150

### ACCESS CROSS STREET

Charles Street

### GPS COORDINATES

-33.818096, 151.007745

### CAMPUS SAFETY AND SECURITY LOCATION

Ground Floor

### LOCAL PHONE NUMBER

(02) 9685 9890



MY LOCATION

MY PHONE NUMBER



## MY PHONE NUMBER



# IN AN EMERGENCY, CALL:

- **SECURITY WESTMEAD**  
**EXTN: 0419 631 472 OR 1300 737 003**
- **EMERGENCY SERVICES (0) 000**

## CAMPUS ACCESS WESTMEAD

### CAMPUS ADDRESS

160 Hawkesbury Rd,  
Westmead NSW 2145

### ACCESS CROSS STREET

Farm House Road

### GPS COORDINATES

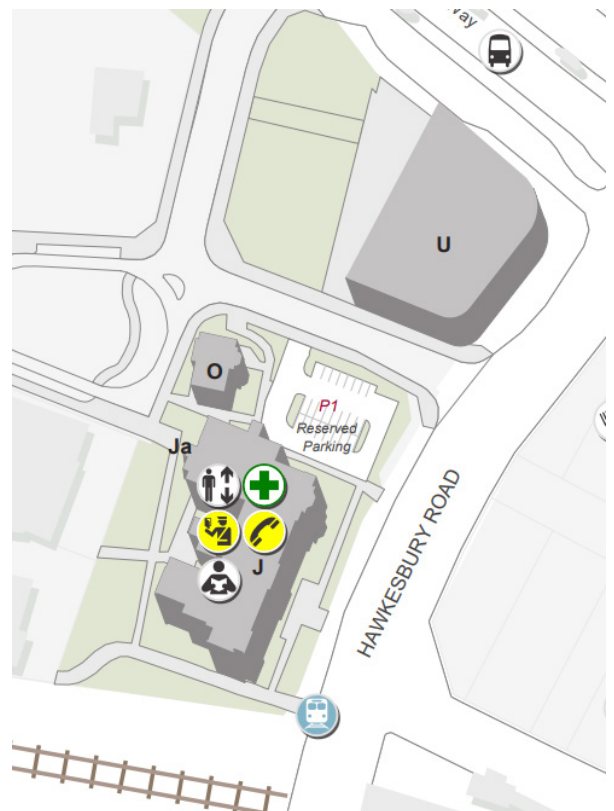
-33.807086, 150.987641

### CAMPUS SAFETY AND SECURITY LOCATION

Building J

### LOCAL PHONE NUMBER

0419 631 472



MY LOCATION

MY PHONE NUMBER